

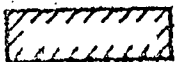
AN ORDINANCE AMENDING KING COUNTY ZONING RESOLUTION NO. 25789, AS AMENDED BY AMENDING THE ZONING MAP THEREOF RECLASSIFYING CERTAIN PROPERTY THEREON.

WHEREAS FUGET SOUND LAND CO., ET AL has petitioned King County, requesting reclassification of property described in said petition and all legal requirements have been performed; and


WHEREAS; the Department of Planning has transmitted to the King County Council, King County, Washington, a copy of the Department's findings and action recommending that the Zoning Map be amended and for the reasons stated therein; and

NOW THEREFORE BE IT ORDAINED that the King County Council does hereby adopt the findings and recommendations of the Department of Planning as its own and does hereby reclassify certain property to RM 900 as shown hereon and legally described herein which lies within the part(s) of the Zoning Map described as Area Map(s) W 28-26-5

SEE ATTACHED MAP



AREA RECLASSIFIED
BY THIS RESOLUTION



NORTH

42. W

28

21

N. E. 12' ADD. P/W 132^{HD}

28

60'

N. E.

INTERSTATE
Hwy. No. 405

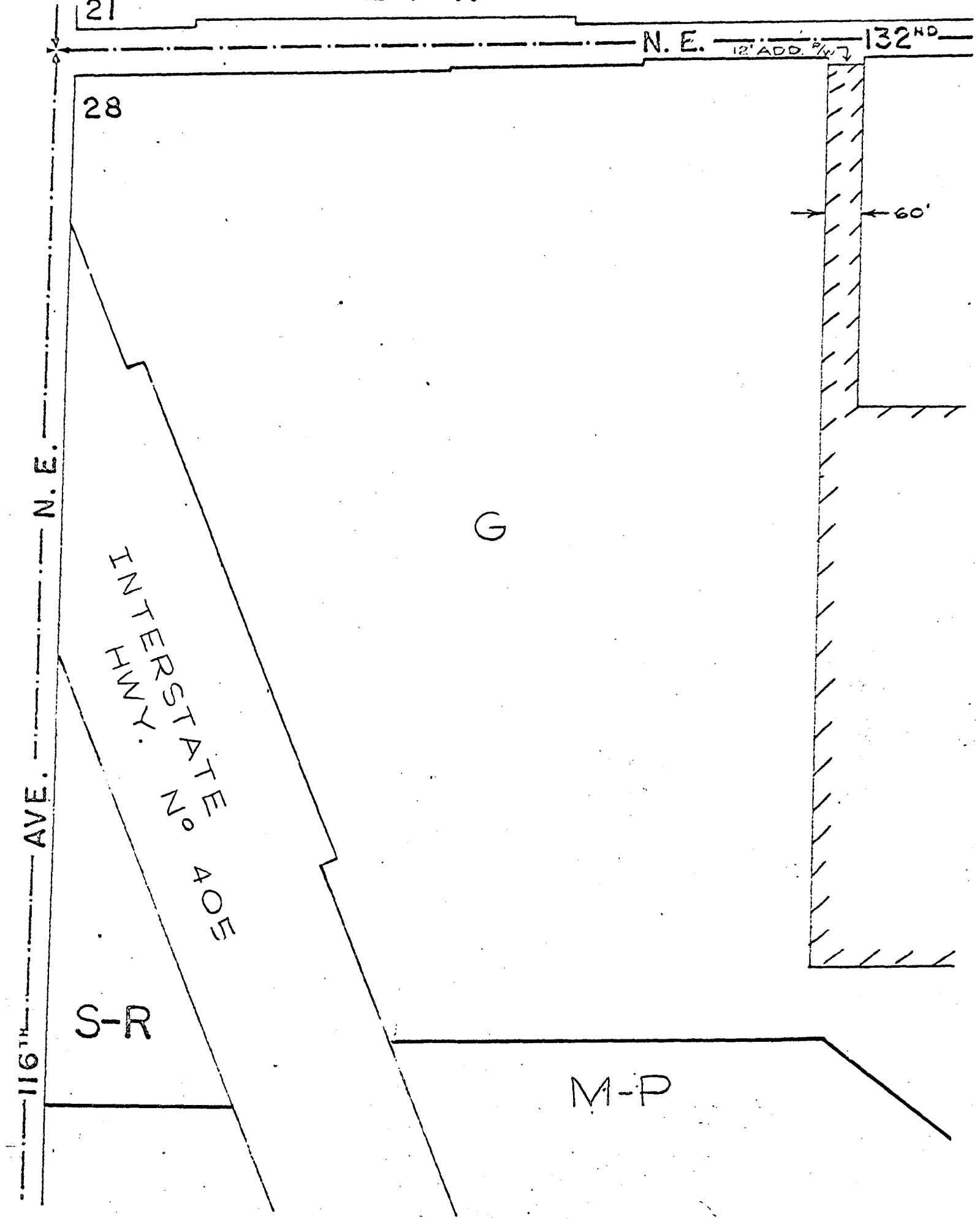
G

AVE.

116TH

S-R

M-P



ST. 21

2E

G

N
1" = 200'
P 69-76

RM-900

654.5

1/6 CORNER

G

LEGAL DESCRIPTION:

The south 656.5 feet of the northeast quarter of the northwest quarter, also the west 30 feet thereof; the east 30 feet of the northwest quarter of the northwest quarter; the east 30 feet of the north 280 feet of the southwest quarter of the northwest quarter; the north 280 feet of the southeast quarter of the northwest quarter less the east 15 feet; all in Section 28, Township 26 North, Range 5 East, W. M.

Less County roads.

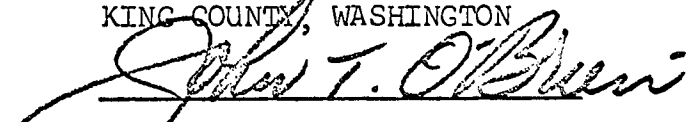
A P P R O V E D

Date 6-12-69



JOHN D. SPELLMAN
County Executive

PASSED this 9th day of June, 1969.

KING COUNTY COUNCIL
KING COUNTY, WASHINGTON


CHAIRMAN

ATTEST:
RALPH R. STENDER
Clerk of the King County Council



ORDINANCE READINGS

1st May 19, 1969
2nd June 2, 1969
3rd JUN 9 - 1969
Effective Date JUN 9 - 1969